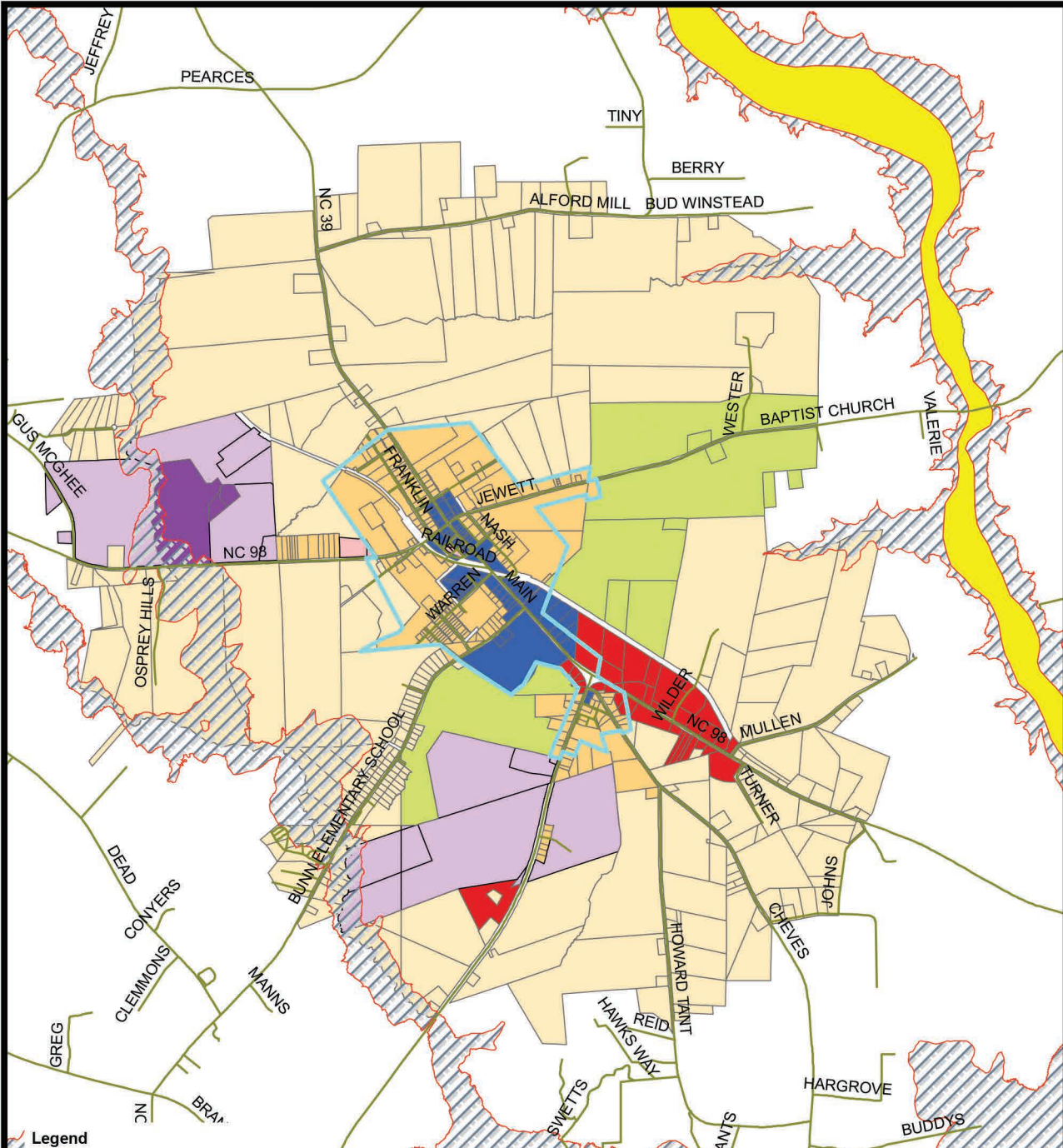
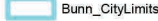















Town of Bunn Official Zoning Map



Legend

-  Bunn_CityLimits
-  Roads
-  100yr - COD District
-  Actual Floodway
-  500 yr
-  C1
-  C2
-  C3
-  I1
-  I2
-  R1
-  R2
-  R3
-  VMD



Kerr-Tar
Regional Council
Of Governments

Map Created By Kerr-Tar Council of
Governments Updated June 5, 2017